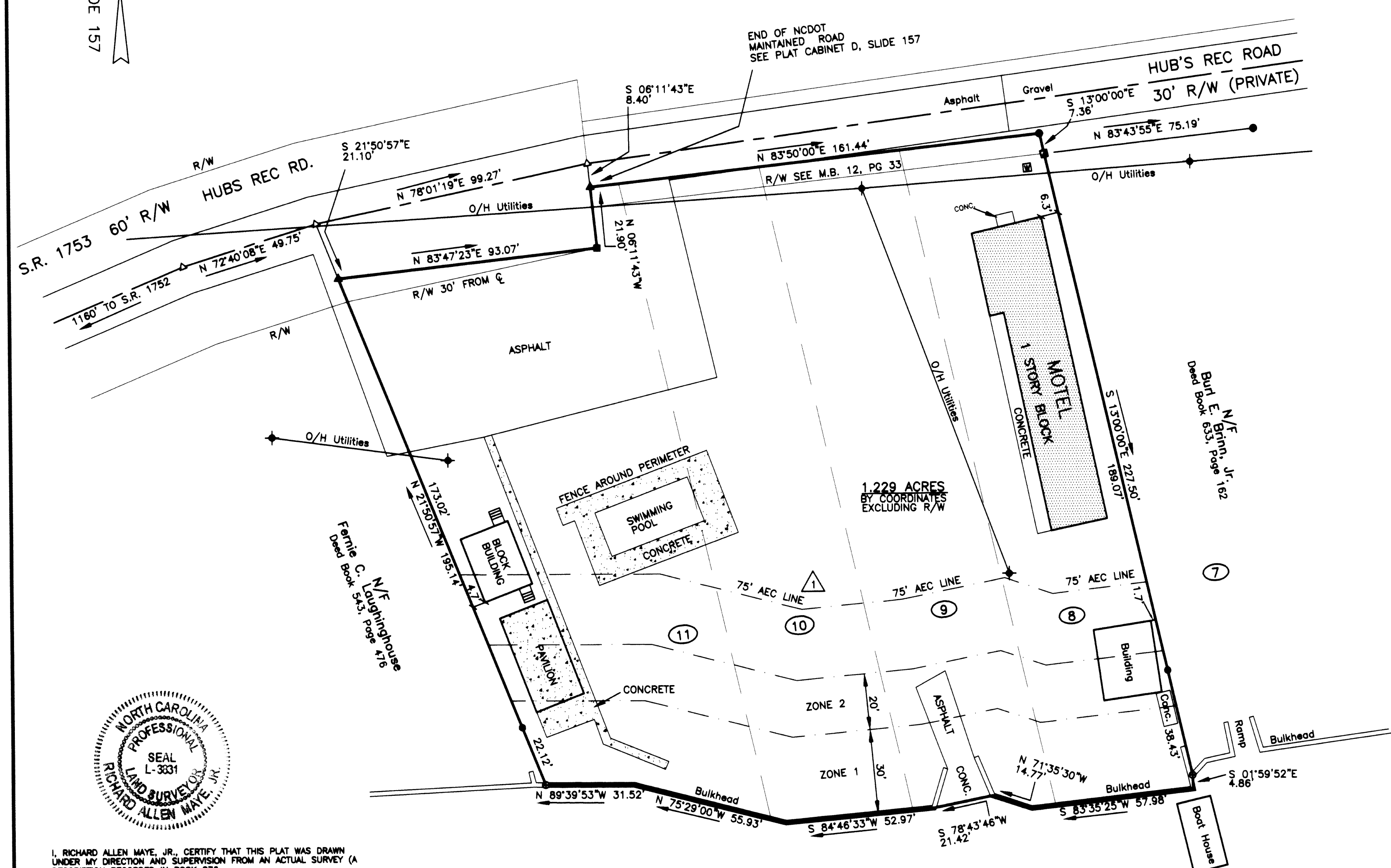
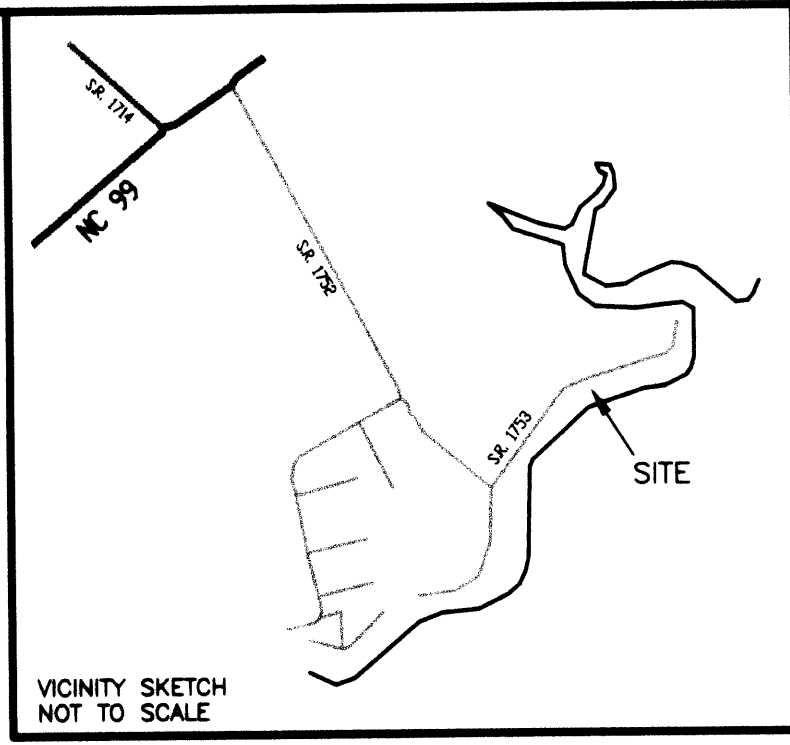
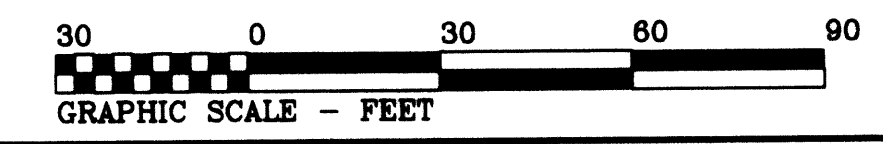


PLAT CABINET "D", SLIDE 157



- ▲ EXISTING CONCRETE NAIL
 - R/W MONUMENT
 - ▲ EXISTING RAILROAD SPIKE
 - EXISTING IRON PIPE
 - EXISTING CONCRETE POST
 - ⊙ NO POINT SET
 - ⊕ POWER OR LIGHT POLE
 - ⊠ WATER METER
- UNABLE TO LOCATE SEPTIC TANK.
UNABLE TO LOCATE PIERS



I, RICHARD ALLEN MAYE, JR., CERTIFY THAT THIS PLAT WAS DRAWN UNDER MY DIRECTION AND SUPERVISION FROM AN ACTUAL SURVEY (A DESCRIPTION RECORDED IN BOOK 878 PAGE 496); THAT THE ERROR OF CLOSURE AS CALCULATED BY LATITUDES AND DEPARTURES IS 1: 10,000; THAT THE BOUNDARIES NOT SURVEYED ARE SHOWN AS BROKEN LINES PLATTED FROM INFORMATION FOUND IN MAP BOOK 12, PAGE 33, AND THAT THIS PLAT WAS PREPARED IN ACCORDANCE WITH G.S. 47-30, AS AMENDED. WITNESS MY ORIGINAL SIGNATURE, REGISTRATION NUMBER AND SEAL THIS 10 DAY OF MARCH, A.D. 2005.

Richard A. Maye Jr.
SURVEYOR
REGISTRATION NUMBER L-3831

I, RICHARD ALLEN MAYE, JR., PROFESSIONAL LAND SURVEYOR NO. L-3831, CERTIFY TO THE FOLLOWING:

THAT THE SURVEY IS OF AN EXISTING PARCEL OR PARCELS OF LAND AND DOES NOT CREATE A NEW STREET OR CHANGE AN EXISTING STREET.

Richard A. Maye Jr.
RICHARD ALLEN MAYE, JR.
REGISTRATION NUMBER: L-3831

PUNGO CREEK

NORTH CAROLINA
BEAUFORT COUNTY
THIS MAP/PLAT WAS PRESENTED FOR REGISTRATION AND RECORDED IN THIS OFFICE IN PLAT CABINET G SLIDE 5-3-6
THIS 26 DAY OF April 2005 AT 12:39 P.M.
JENNIFER LEGGETT WHITEHURST BY *Barbara Taylor*
REGISTER OF DEEDS DEPUTY

REVISIONS	4/19/05	RAM	SHEET TITLE: ALVA SMITH SUBDIVISION LOTS 8, 9, 10, and 11 Map Book 12, Page 33	
	4/19/05	RAM	SURVEY FOR- SEASHORE INDUSTRIES, INC.	
	7/5/ AEC LINE		(252) 946-3469 Washington, NC MAYO AND ASSOCIATES, P.A. LAND SURVEYING VANCEBORO, NC 28586 10121 US HWY 17 South	
	1.		DATE: 3-10-2005	SCALE: 1" = 30'
			PROJECT 05038	
			STATE: NC	COUNTY: BEAUFORT TWP: PANTEGO

PC-G 5-536